



Protokol o rychlosti a poloze

Company:	<company name>
Operator:	User
Address:	<company address>
	<city, postal code>
	<country, state>
Creation Date:	10.5.2015 10:14:53
Time System:	GPS čas
Report Interval:	
Start Time:	12.4.2015 10:14:01
End Time:	13.4.2015 10:14:01
Duration:	1 Day(s), 0 Hour(s)

Nastavení:

Název: Terasa
Systém: ETRF2000-R05

Sledované body:

Číslo bodu	Typ	X	Y	Výška
501	Target	1159438,0052	599132,9061	279,1043
502	Target	1159429,0824	599134,4567	279,1037

Statistický přehled bodů/stanic

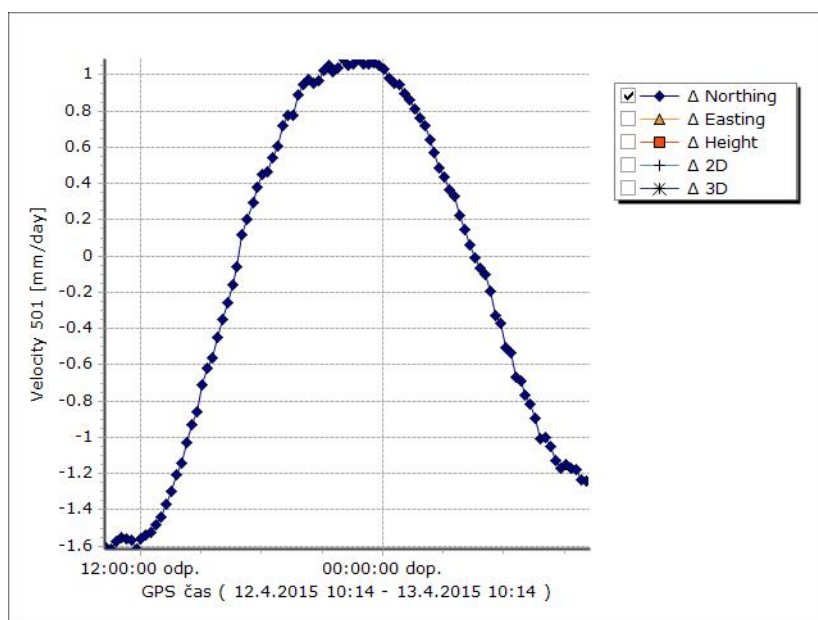
Minimální hodnoty rychlosti pro sledované body/stanice:

Bod/Název stanice	Northing [mm/day]	Easting [mm/day]	Výška [mm/day]	2D [mm/day]	3D [mm/day]
501	-1,6163	-0,5881	-0,7074	0,1603	0,4019
502	-1,7318	-0,7826	-0,8206	0,0594	0,4617

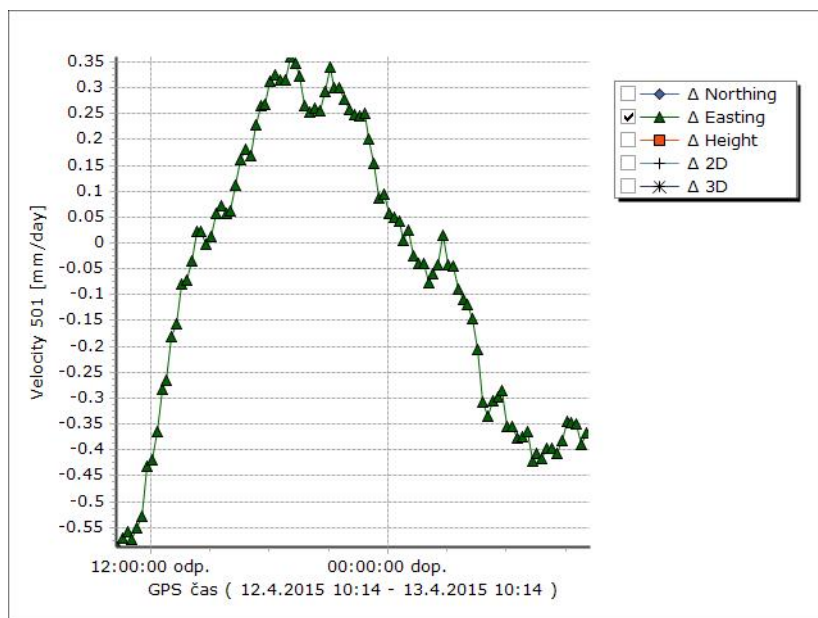
Maximální rychlosti pro sledované body/stanice

Bod/Název stanice	Northing [mm/day]	Easting [mm/day]	Výška [mm/day]	2D [mm/day]	3D [mm/day]
501	1,0878	0,3600	0,5646	1,7133	1,7461
502	1,2257	0,3173	0,7809	1,8656	1,9643

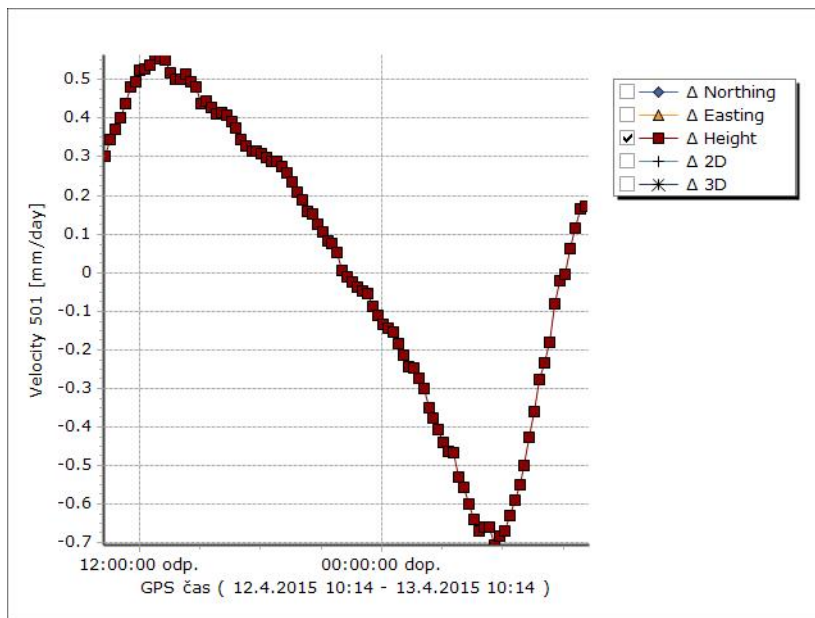
Rychlost komponentu northing:



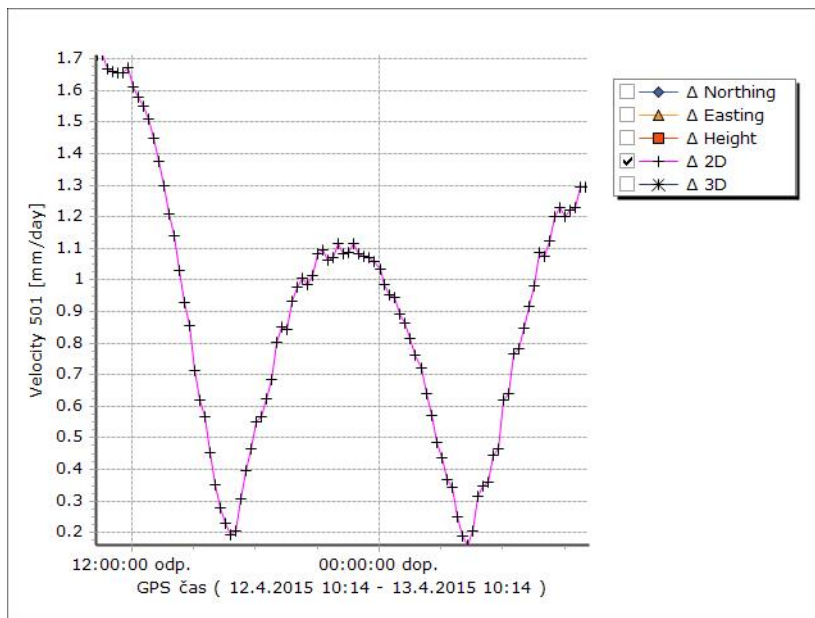
Rychlost komponentu easting:



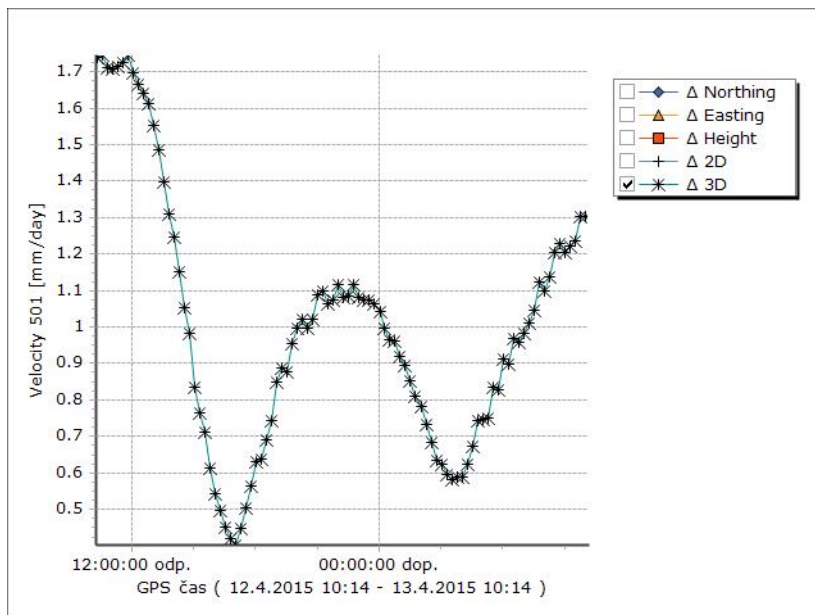
Rychlost komponentu výška:



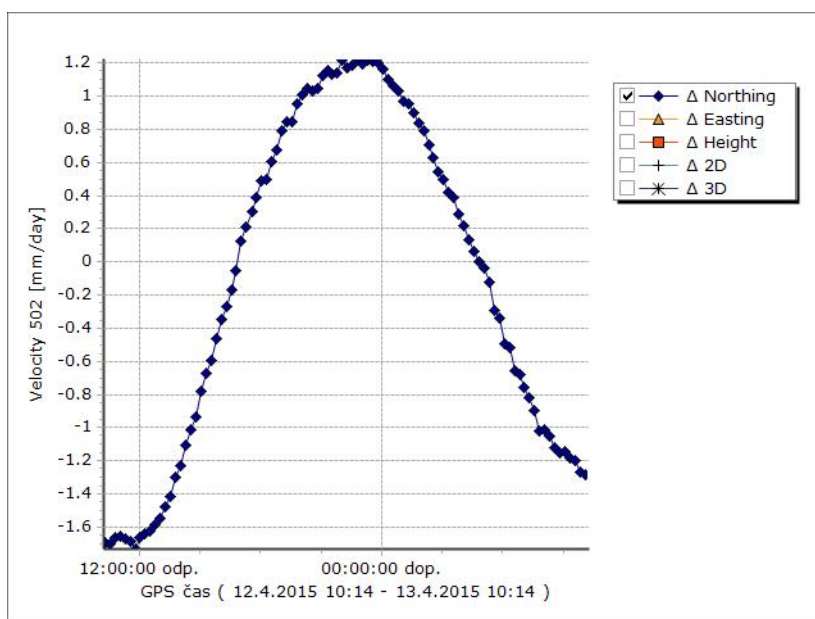
Rychlost komponentu 2D:



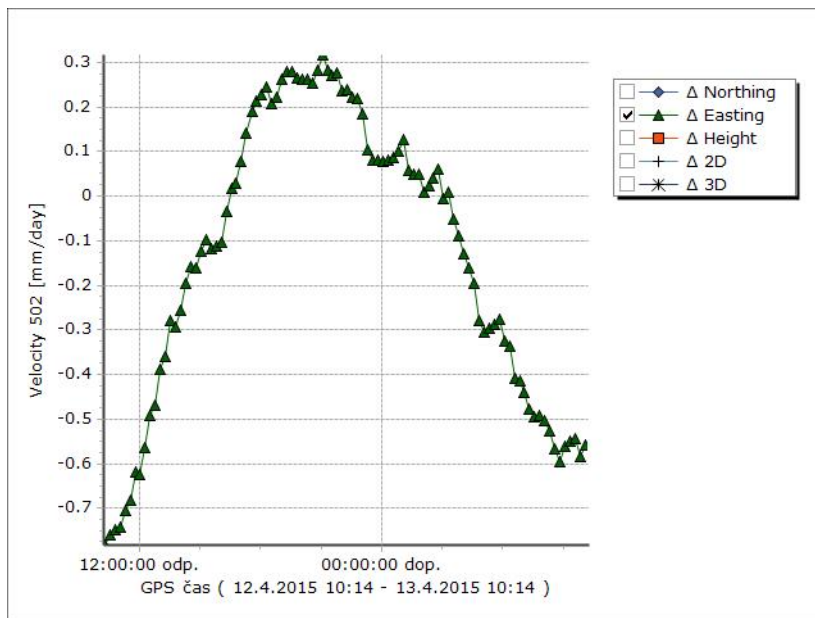
Rychlost komponentu 3D:



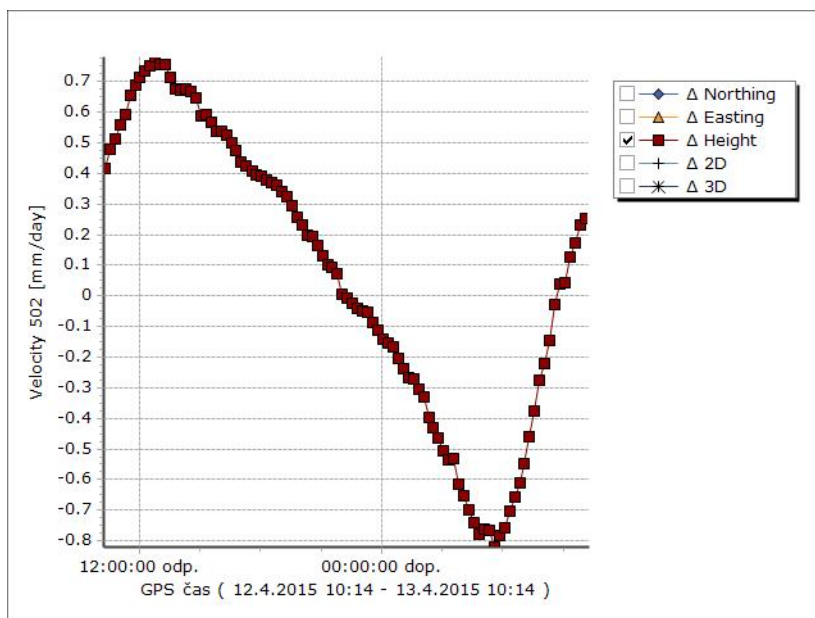
Rychlost komponentu northing:



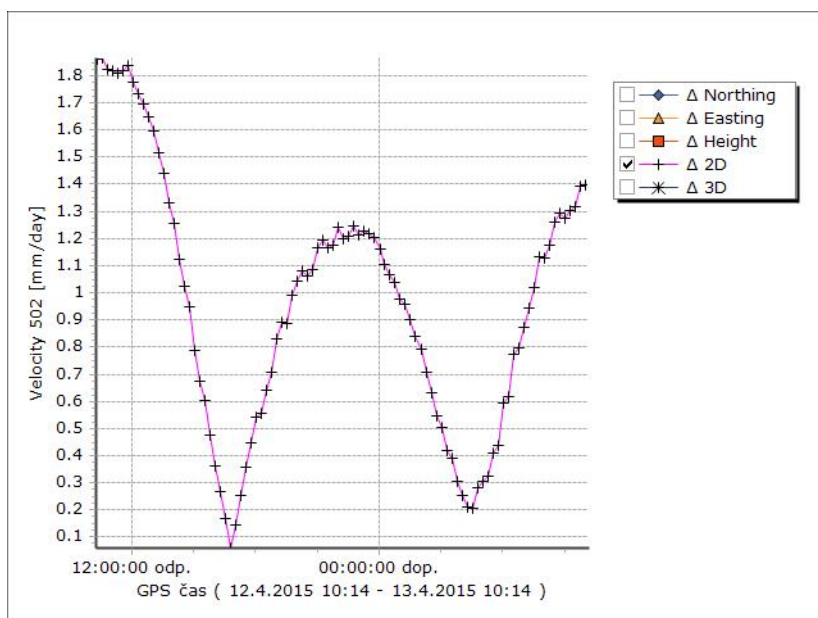
Rychlost komponentu easting:



Rychlost komponentu výška:



Rychlost komponentu 2D:



Rychlost komponentu 3D:

